

Izidor Hafner

Maps

Latitude and Longitude

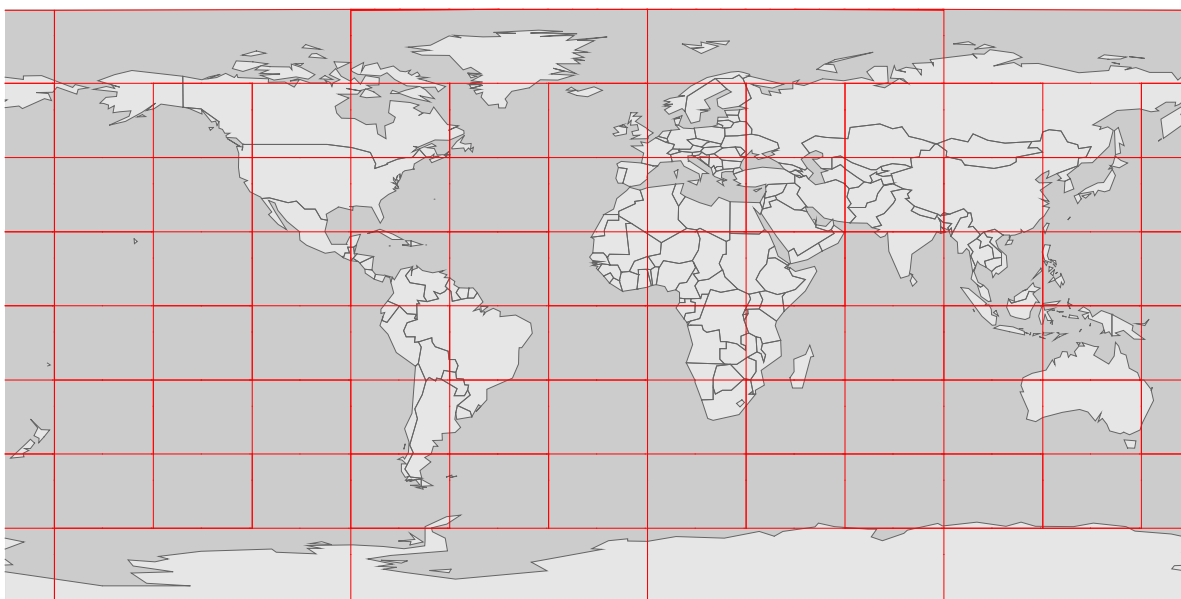
Problems

1.

Longitude, Latitude?

On the given map show the following 10 points:

- | | Latitude | Longitude |
|-----|----------|-----------|
| 1. | -34 S | 18 W |
| 2. | 9 N | -14 E |
| 3. | 60 N | 25 E |
| 4. | 21 N | 40 E |
| 5. | -21 S | -174 W |
| 6. | 35 N | 136 E |
| 7. | 40 N | 116 E |
| 8. | 17 N | -62 E |
| 9. | -19 S | -65 W |
| 10. | 59 N | 25 E |

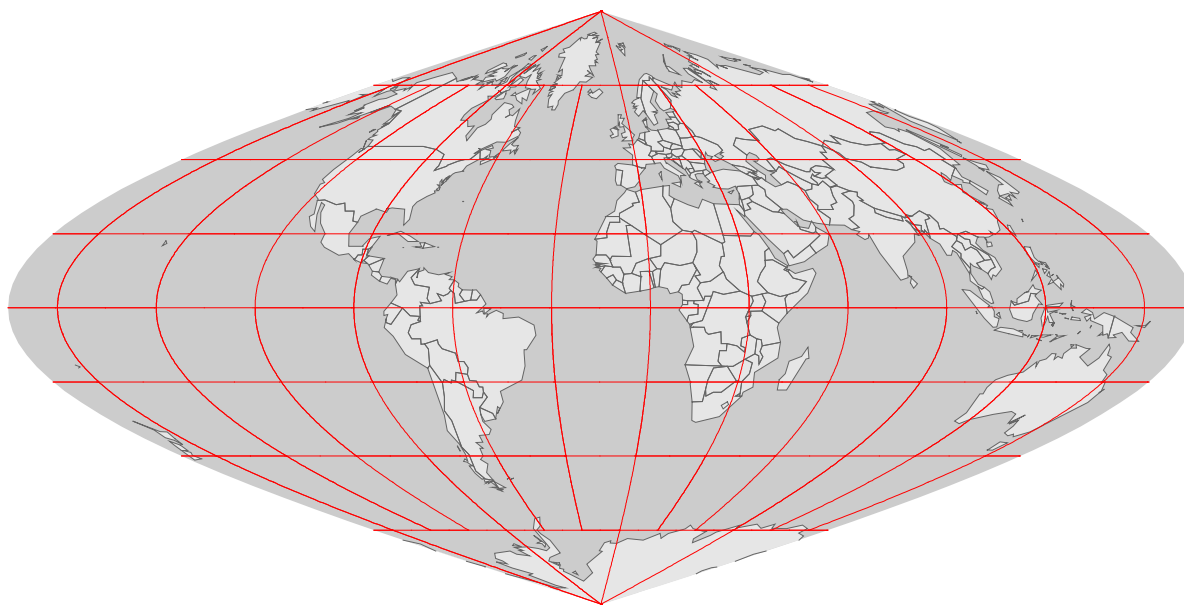


2.

Longitude, Latitude?

On the given map show the following 10 points:

	Latitude	Longitude
1.	40 N	33 E
2.	5 N	115 E
3.	4 N	9 E
4.	5 N	73 E
5.	-29 S	28 W
6.	12 N	-2 E
7.	6 N	3 E
8.	14 N	-87 E
9.	18 N	103 E
10.	18 N	-65 E

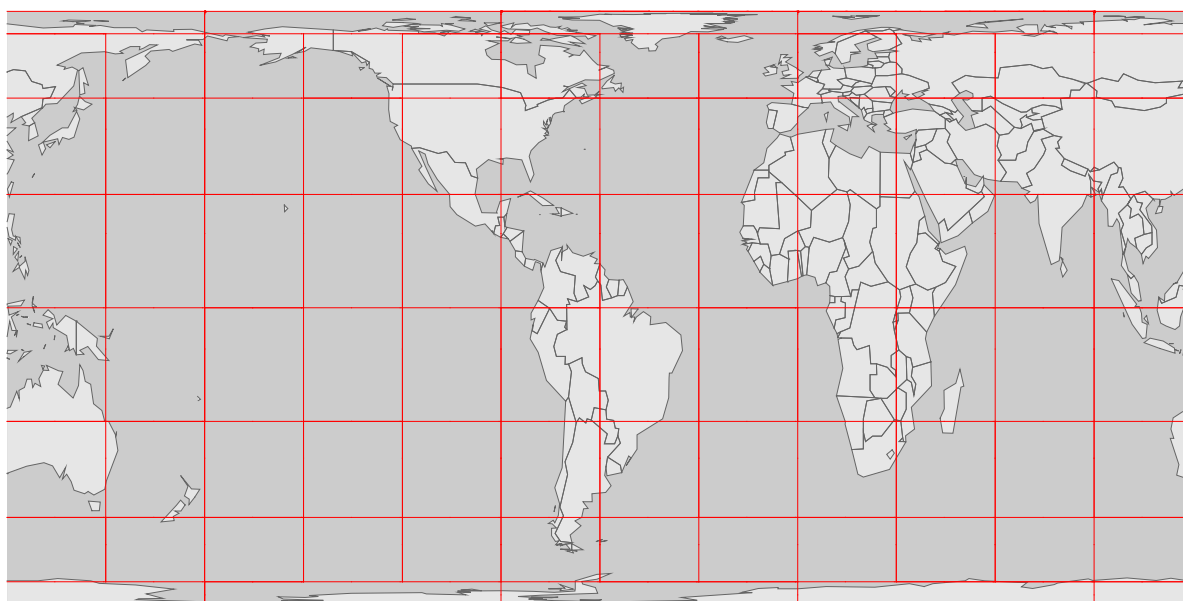


3.

Longitude, Latitude?

On the given map show the following 10 points:

- | | Latitude | Longitude |
|-----|----------|-----------|
| 1. | 43 N | 2 E |
| 2. | -14 S | -172 W |
| 3. | 13 N | -8 E |
| 4. | 10 N | -67 E |
| 5. | 52 N | -3 E |
| 6. | 16 N | 33 E |
| 7. | 0 S | 9 W |
| 8. | 14 N | 34 E |
| 9. | 62 N | -7 E |
| 10. | 18 N | -66 E |



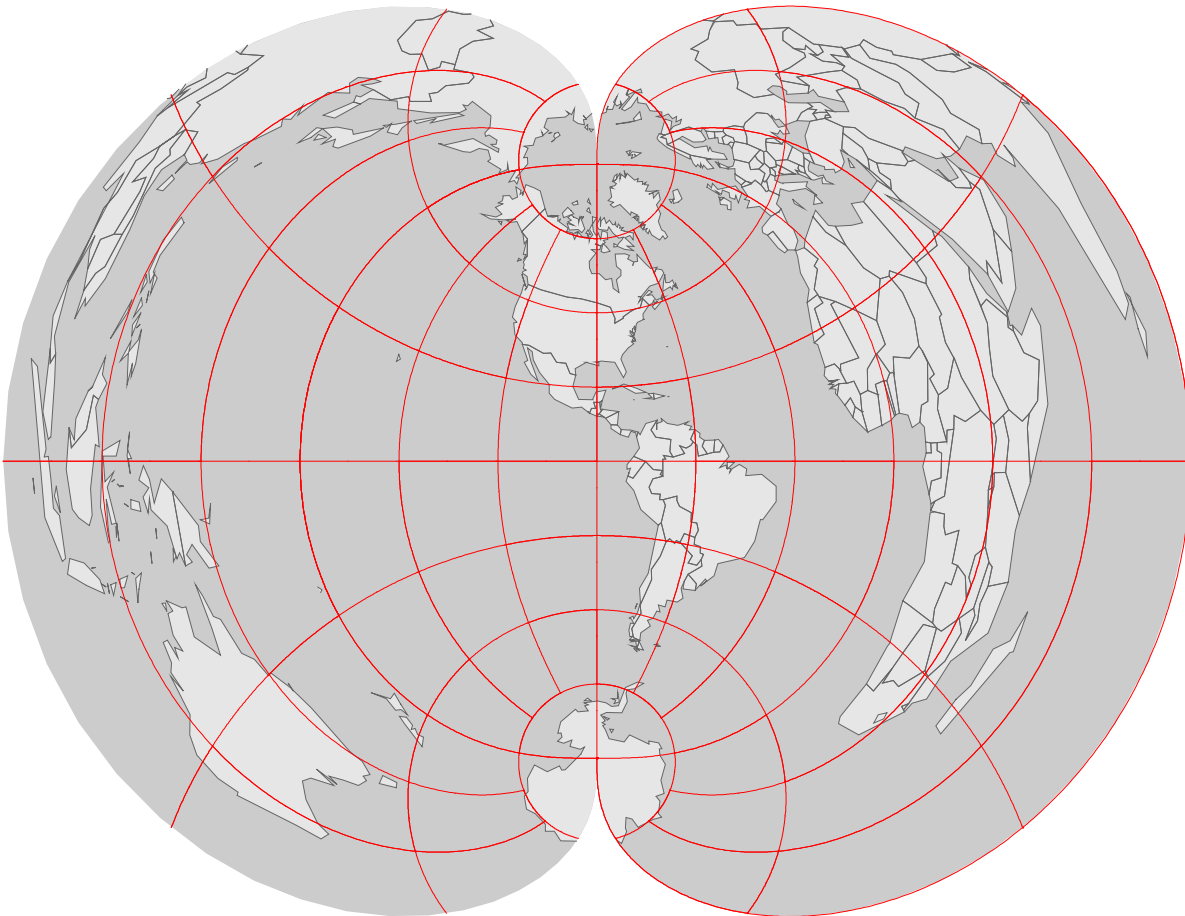
4.

Longitude, Latitude?

On the given map show the following 10 points:

Latitude Longitude

1. -16 S -48 W
2. 60 N 25 E
3. 11 N -62 E
4. 6 N 3 E
5. -26 S 28 W
6. 39 N 126 E
7. 25 N 47 E
8. 44 N 18 E
9. 36 N 51 E
10. 42 N -88 E

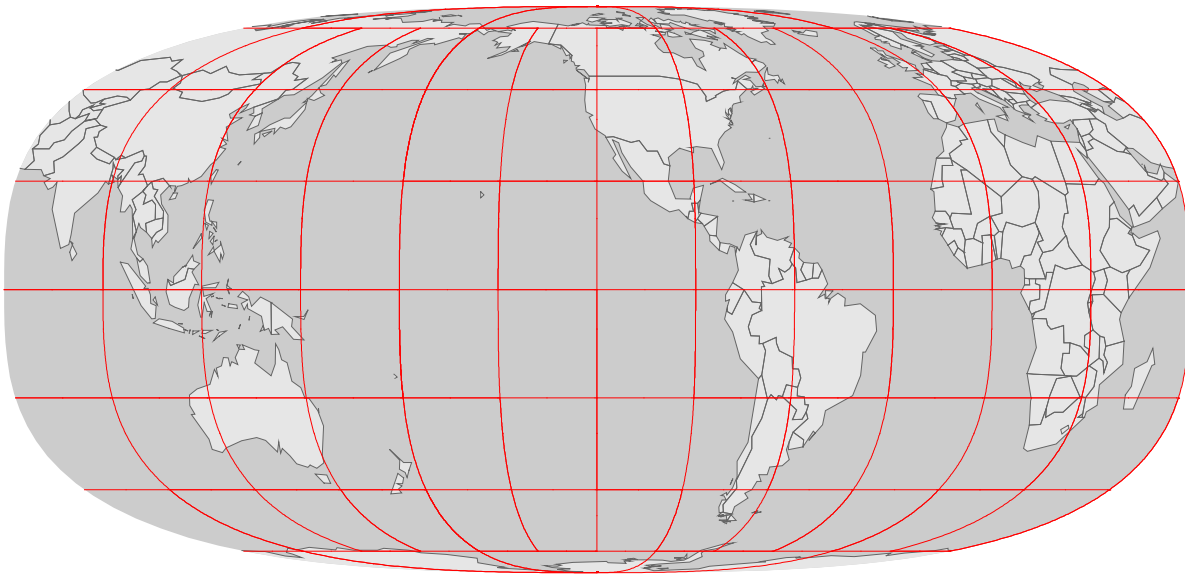


5.

Longitude, Latitude?

On the given map show the following 10 points:

	Latitude	Longitude
1.	-19 S	48 W
2.	-3 S	29 W
3.	-35 S	149 W
4.	15 N	-17 E
5.	12 N	43 E
6.	-29 S	28 W
7.	35 N	136 E
8.	12 N	105 E
9.	44 N	12 E
10.	18 N	-70 E

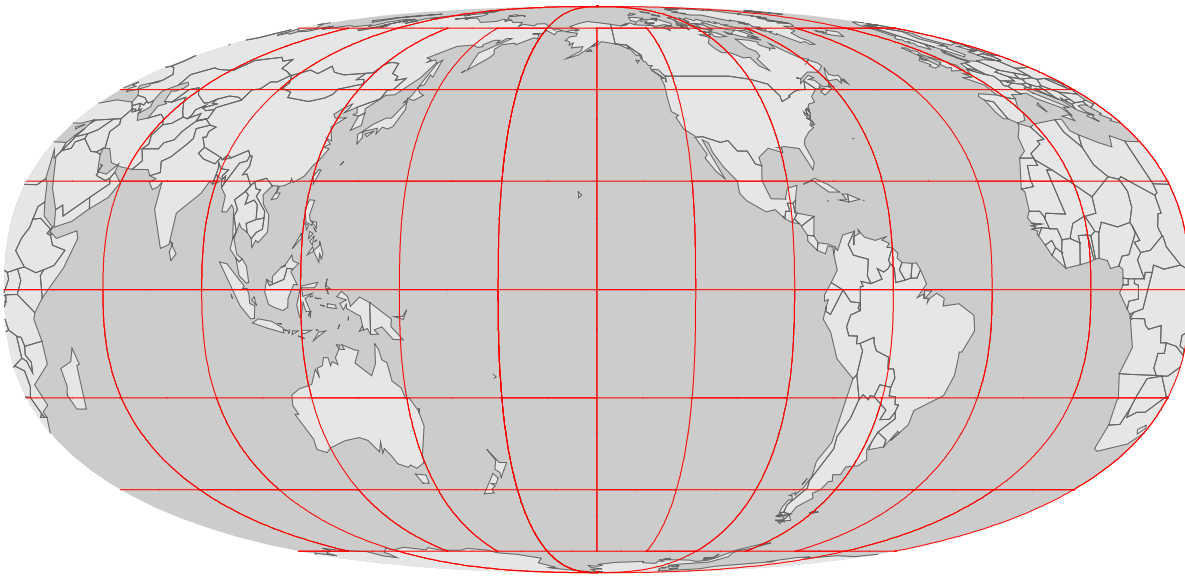


6.

Longitude, Latitude?

On the given map show the following 10 points:

	Latitude	Longitude
1.	5 N	-74 E
2.	30 N	31 E
3.	12 N	43 E
4.	33 N	64 E
5.	-35 S	-56 W
6.	-12 S	-44 W
7.	18 N	-70 E
8.	12 N	-62 E
9.	14 N	-87 E
10.	61 N	-150 E

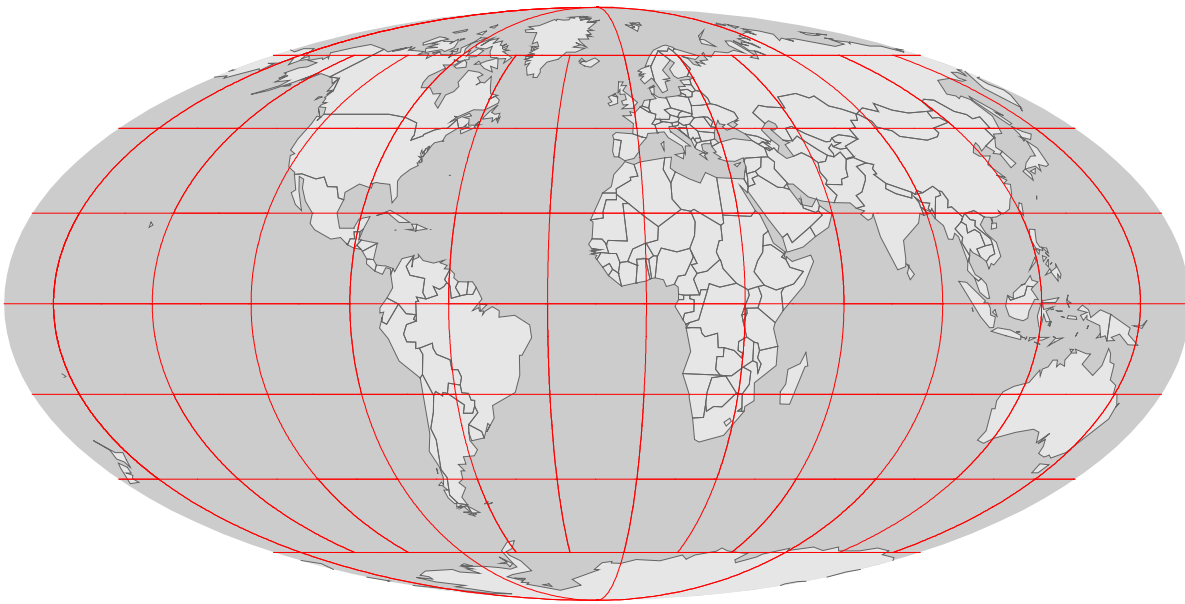


7.

Longitude, Latitude?

On the given map show the following 10 points:

	Latitude	Longitude
1.	22 N	114 E
2.	45 N	20 E
3.	34 N	69 E
4.	-15 S	28 W
5.	12 N	-86 E
6.	54 N	28 E
7.	-26 S	28 W
8.	14 N	-89 E
9.	36 N	15 E
10.	8 N	158 E

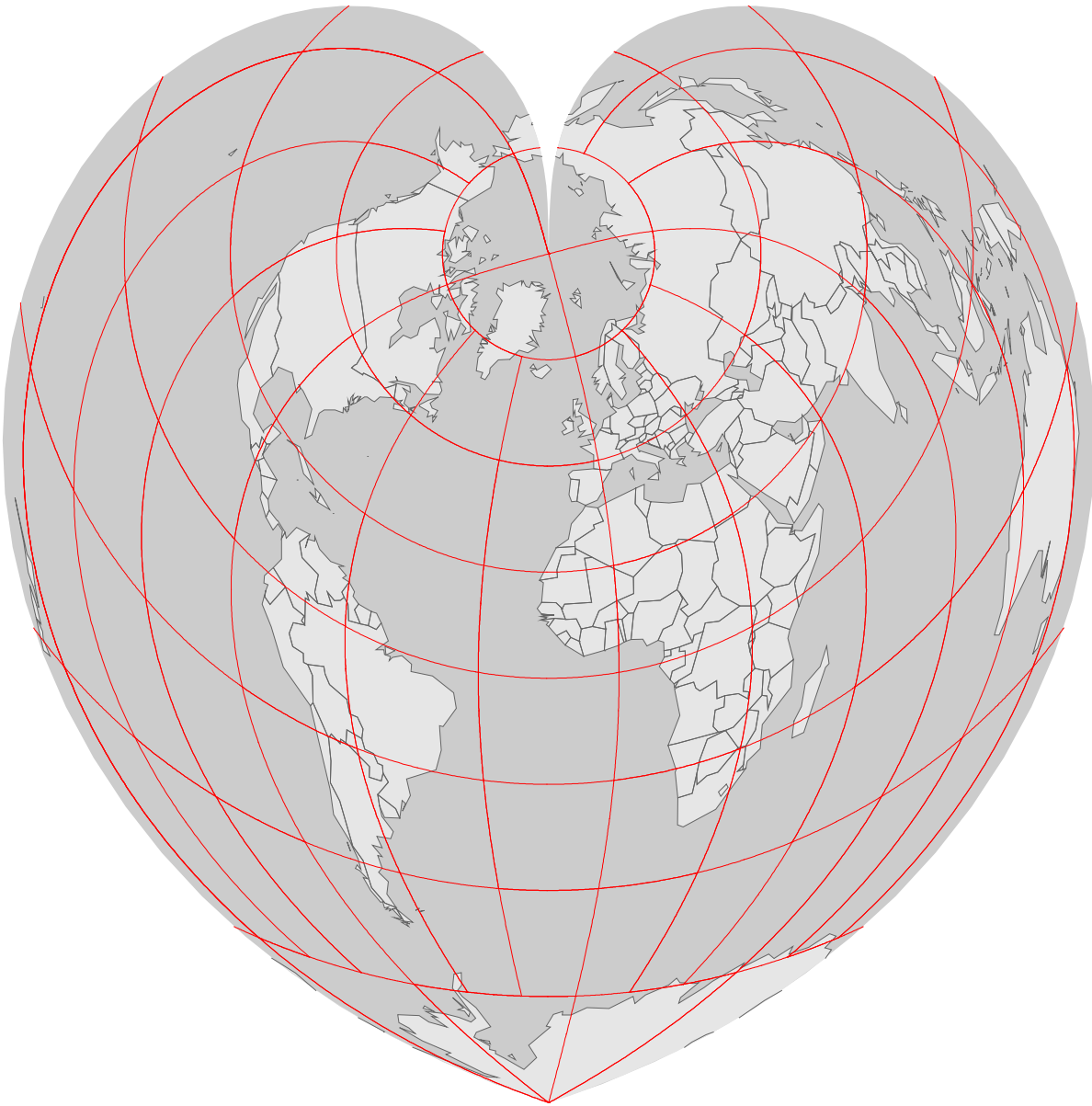


8.

Longitude, Latitude?

On the given map show the following 10 points:

	Latitude	Longitude
1.	32 N	36 E
2.	-19 S	48 W
3.	33 N	44 E
4.	29 N	48 E
5.	-9 S	-172 W
6.	17 N	-25 E
7.	64 N	-22 E
8.	-23 S	-43 W
9.	25 N	47 E
10.	26 N	-80 E

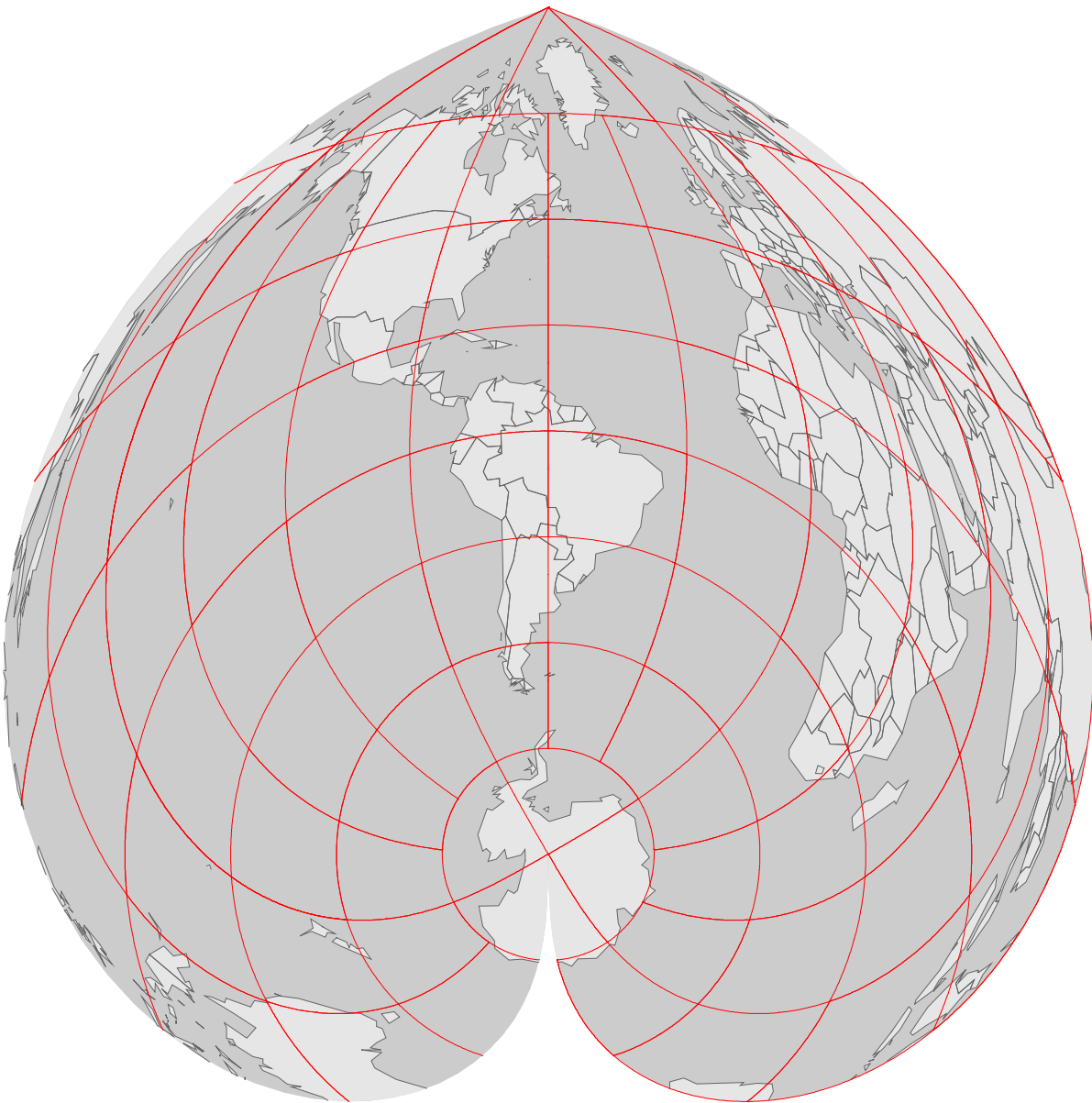


9.

Longitude, Latitude?

On the given map show the following 10 points:

	Latitude	Longitude
1.	-14 S	-172 W
2.	-25 S	-58 W
3.	4 N	19 E
4.	16 N	-62 E
5.	47 N	8 E
6.	52 N	0 E
7.	35 N	33 E
8.	-19 S	168 W
9.	39 N	126 E
10.	41 N	-74 E

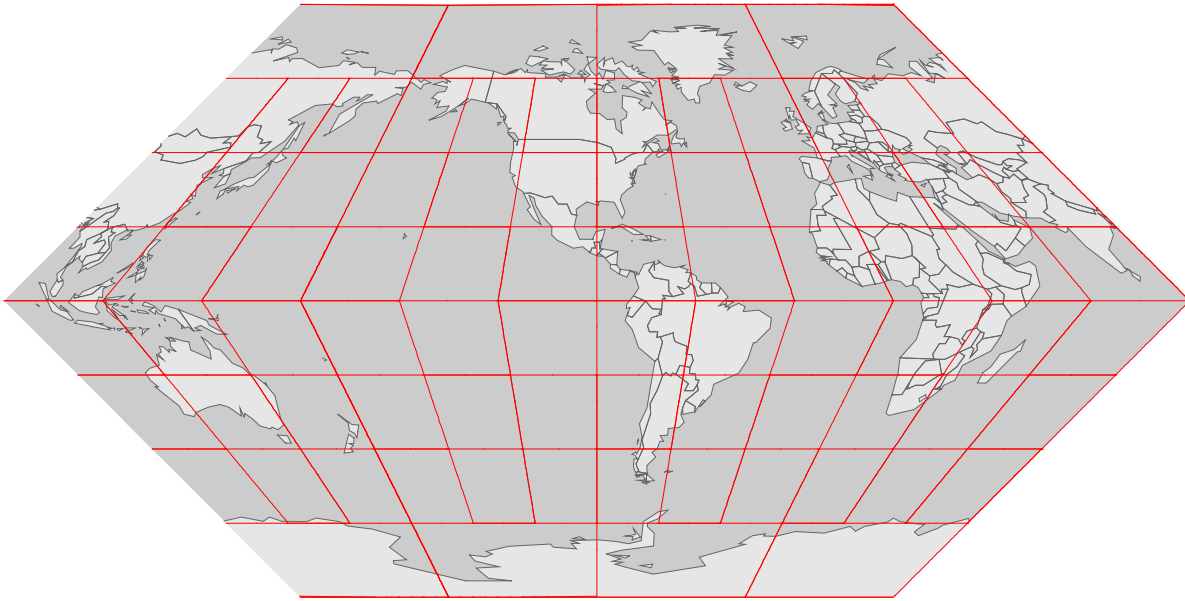


10.

Longitude, Latitude?

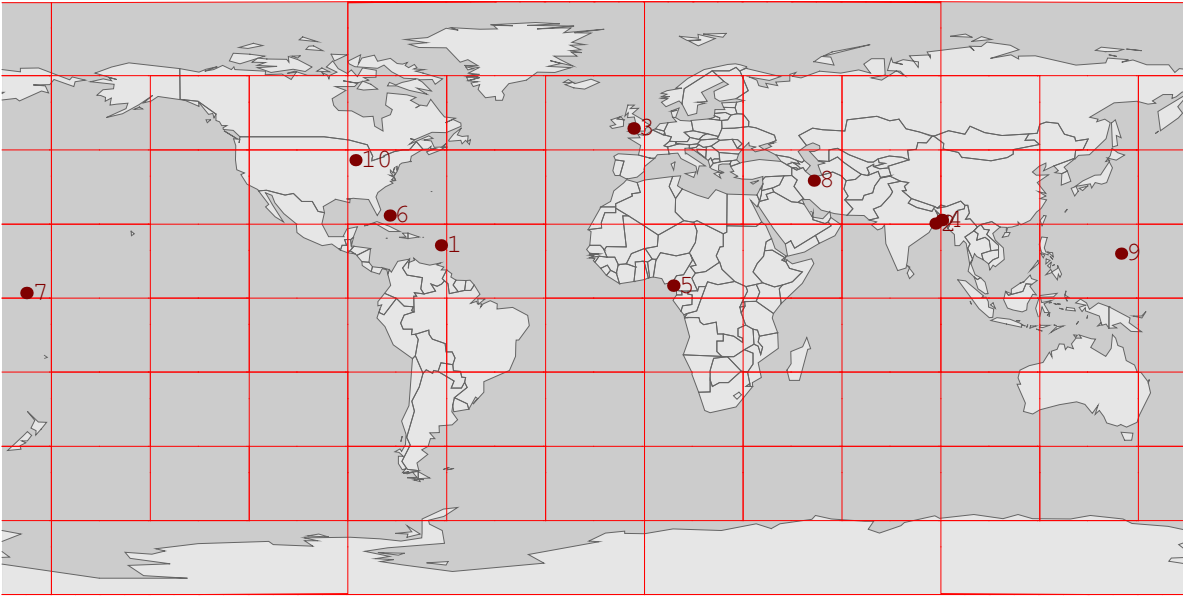
On the given map show the following 10 points:

	Latitude	Longitude
1.	-14 S	-172 W
2.	56 N	13 E
3.	39 N	65 E
4.	64 N	-52 E
5.	-4 S	15 W
6.	50 N	14 E
7.	39 N	117 E
8.	41 N	20 E
9.	-41 S	175 W
10.	26 N	-80 E

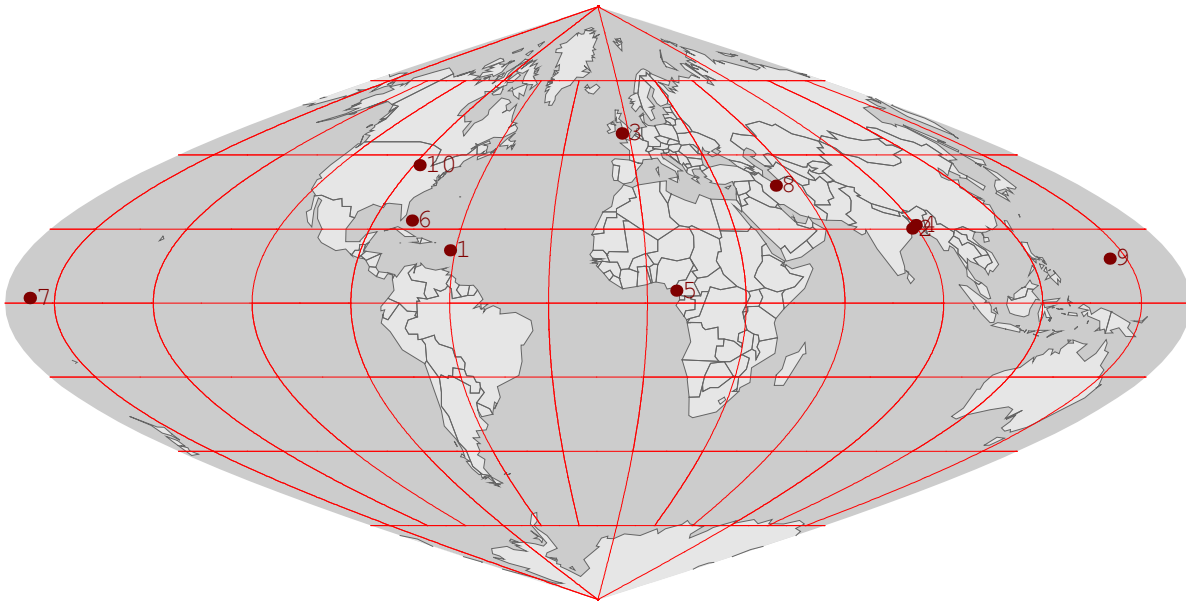


Solutions

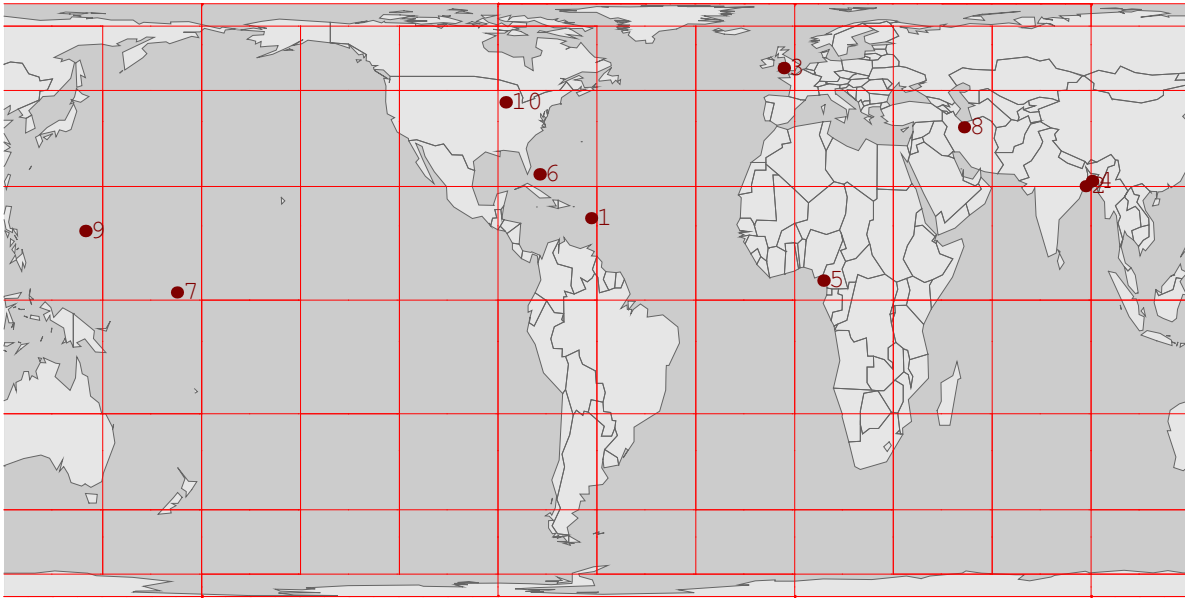
1.



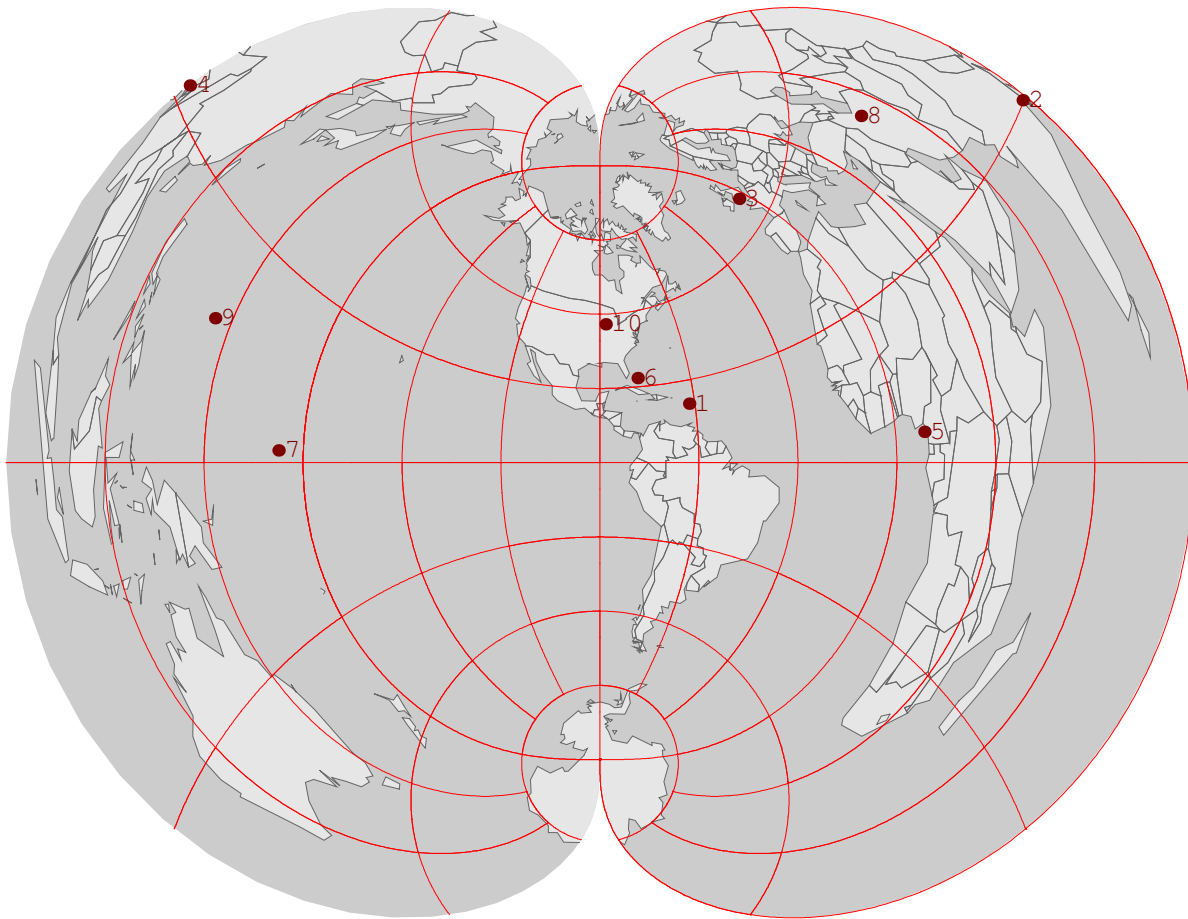
2.



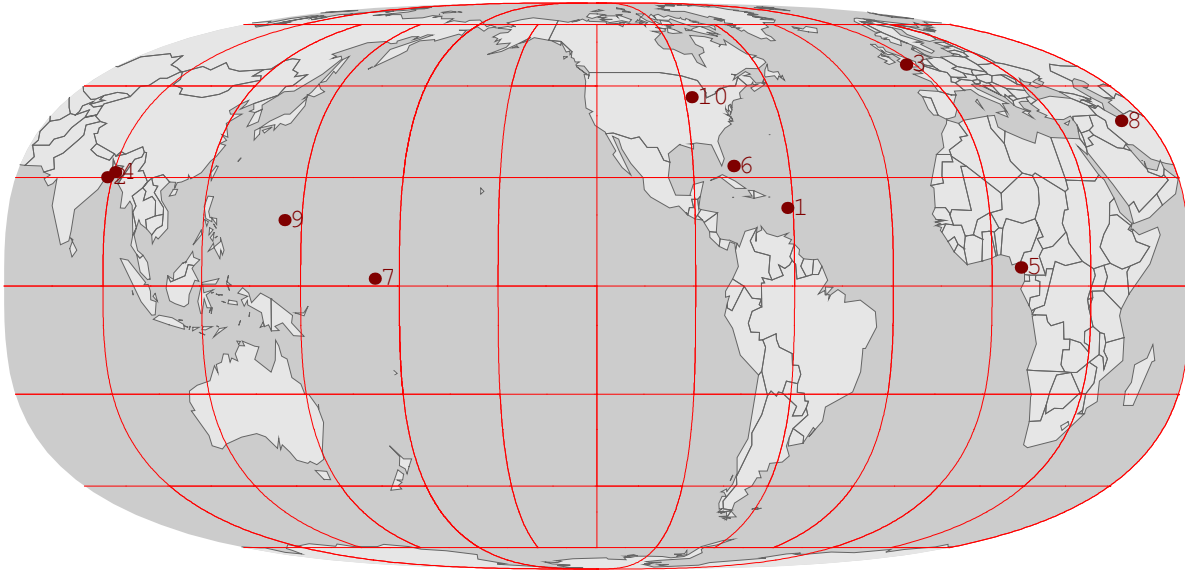
3.



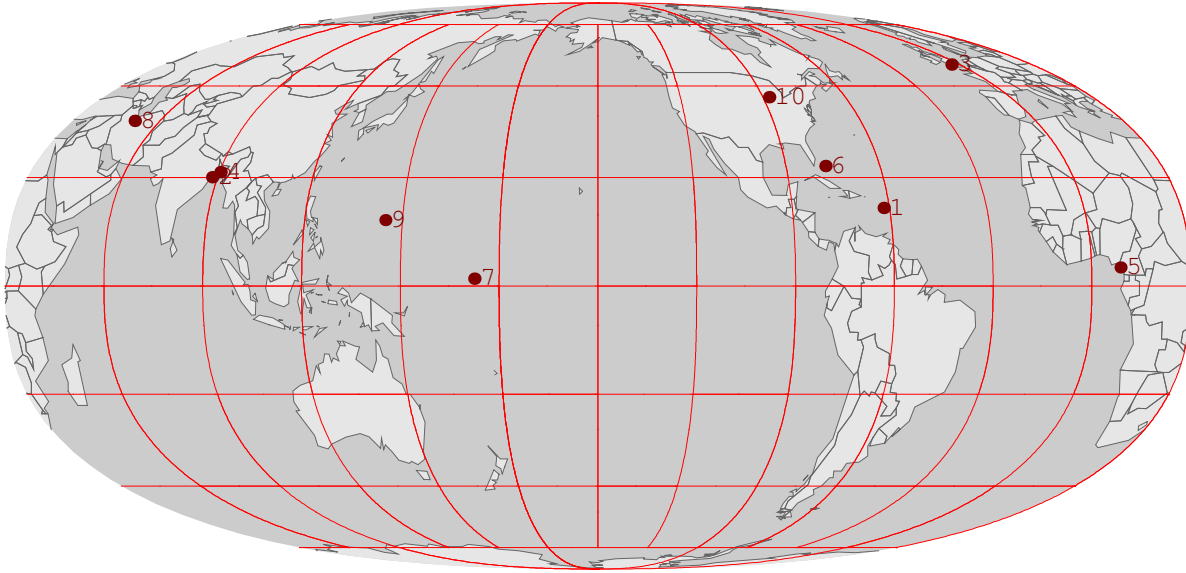
4.



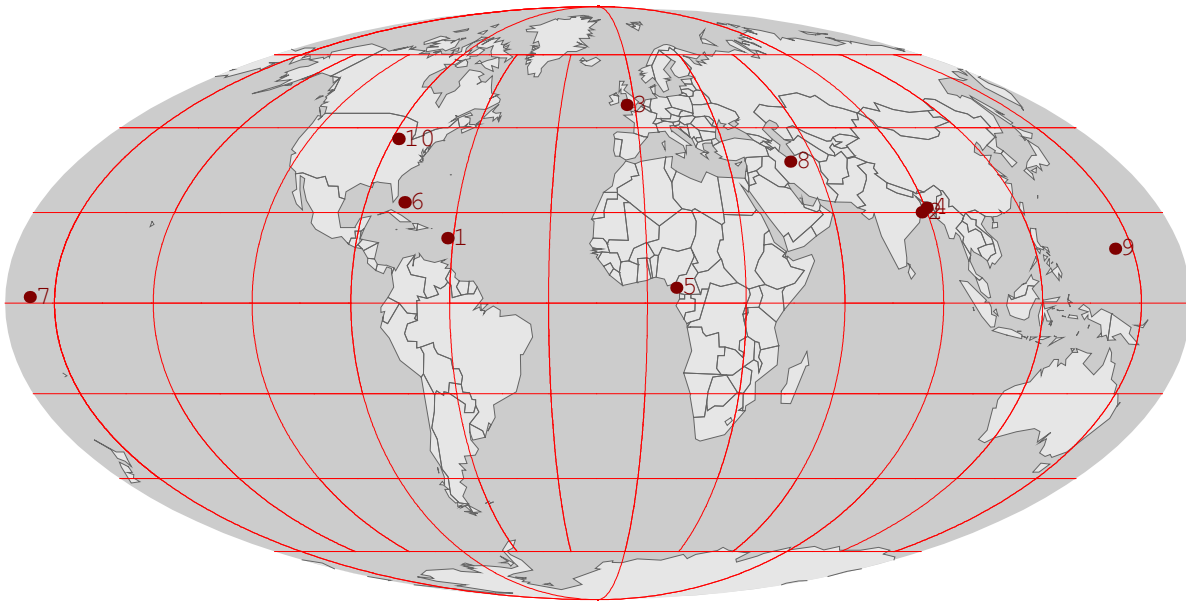
5.



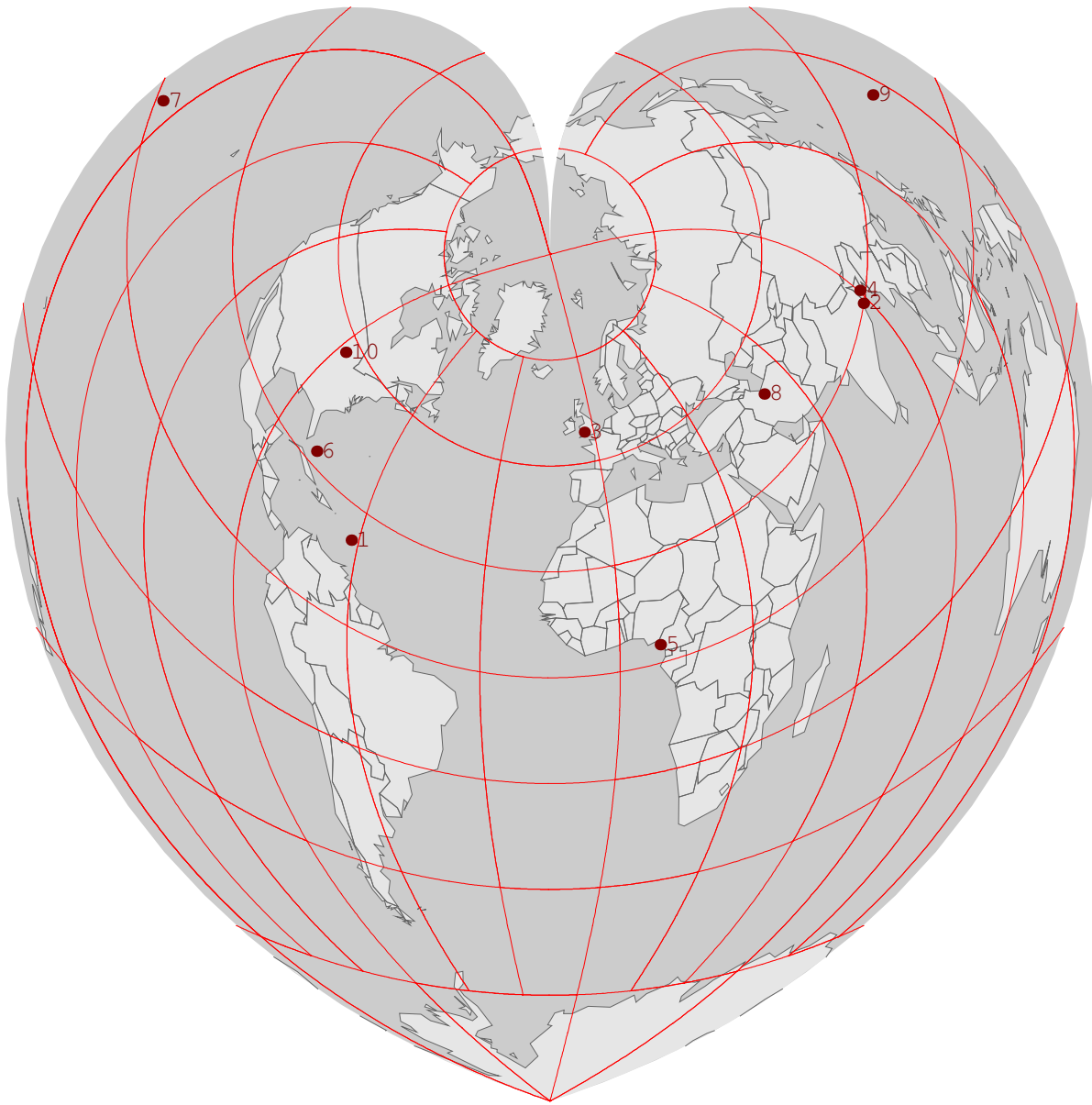
6.



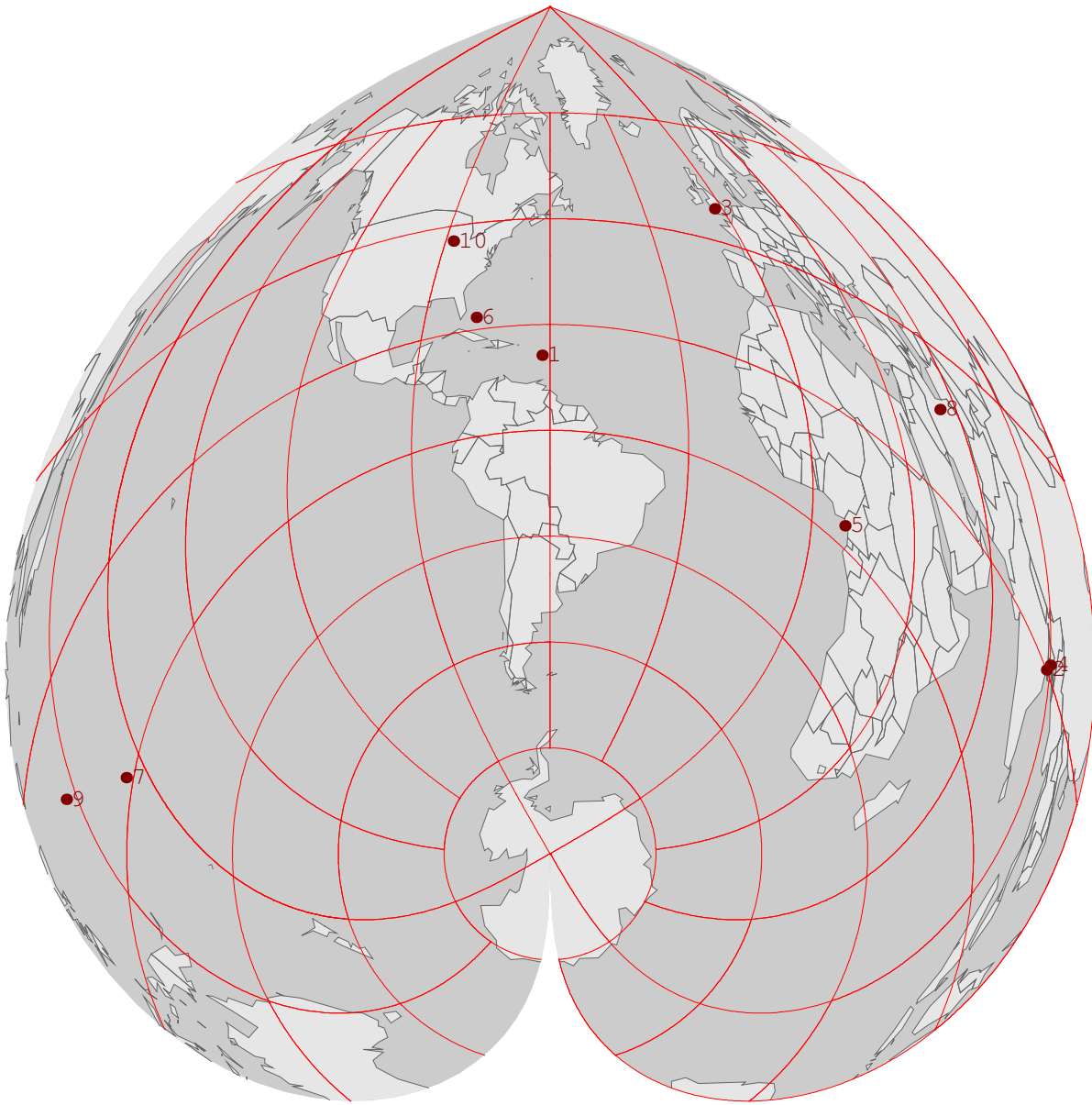
7.



8.



9.



10.

